

LEO-CEDARVILLE IMPROVEMENT LOCATION PERMIT APPLICATION

13909 Pony Express Run | PO Box 408 | Leo, IN 46765
 Phone (260) 627-6321 | Email to: townmanager@leocedarville.com

APPLICANT				
Name			Date	
Mailing Address			Phone No.	
City/State/Zip				
E-mail				
LOCATION OF PROPERTY				
Property Owner's Name			Owner Phone No.	
Address of Property				
Subdivision				
Existing Use				
<input type="checkbox"/> Public Sewer		<input type="checkbox"/> Septic		<input type="checkbox"/> Public Water
				<input type="checkbox"/> Well
PROJECT INFORMATION				
<input type="checkbox"/> Residential		<input type="checkbox"/> Commercial		Est. Cost
				Est. Completion Date
Does this project alter an existing		<input type="checkbox"/> Septic/Sewer System		<input type="checkbox"/> Well/Water System
Does this project include adding		<input type="checkbox"/> Septic/Sewer System		<input type="checkbox"/> Well/Water System
PROPOSED IMPROVEMENT				
<input type="checkbox"/> House or Building	<input type="checkbox"/> Garage	<input type="checkbox"/> Swimming Pool	<input type="checkbox"/> Temporary Sign	<input type="checkbox"/> Demolition
<input type="checkbox"/> Addition	<input type="checkbox"/> Shed	<input type="checkbox"/> Fence	<input type="checkbox"/> Permanent Sign	<input type="checkbox"/> Deck
<input type="checkbox"/> Parking Lot	<input type="checkbox"/> Canopy/Awning	<input type="checkbox"/> Conversion		<input type="checkbox"/> Land Alteration/Stormwater
<input type="checkbox"/> Other:				
CERTIFICATION				
I certify the accuracy of all information provided on and with this application. This includes the plot plan, legal description, and dimensions of the proposed structure(s) shown.				
Printed Name			Date	
Signature				
FOR OFFICE USE ONLY				
Petition ILP#			Date Received	
Fee \$			<input type="checkbox"/> Check #	<input type="checkbox"/> Cash
				<input type="checkbox"/> Credit Card
ZONING ADMINISTRATOR			Current Zoning	
<input type="checkbox"/> Setbacks	<input type="checkbox"/> Permitted Uses	PLAN COMMISSION SEAL		
<input type="checkbox"/> Structure Height	<input type="checkbox"/> Landscaping			
<input type="checkbox"/> Floodplain	<input type="checkbox"/> Stormwater/Topography			
APPROVED BY				
Printed Name				
Signature				
Date				

Any Improvement Location Permit without a Plan Commission Seal affixed is invalid.
 Improvement Location Permit is valid for twelve (12) months from the date approved.

IMPROVEMENT LOCATION PERMIT APPLICATION PACKAGE
Procedure for completing an Improvement Location Permit Application

1. Complete the requested information in as much detail as possible.
2. Supply a drawing of the improvement you plan to make. The drawing must include complete dimensions of the project, including square footage, distance from all property lines, building lines, utility easements, right of way, building height, and legal drains. The Zoning Administrator reserves the right to request a site survey.
3. When you have completed the application form, deliver it to the Town Office at 13909 Pony Express Run Leo. An appointment with the Zoning Administrator can be made ahead of time by calling 627-6321.
4. The Zoning Administrator will examine the application within 10 working days. If the proposed project is in compliance with the Leo-Cedarville Zoning Ordinances, an Improvement Location Permit will be processed. If there are any problems or questions, the Zoning Administrator will contact you.
5. An application fee will be charged at the time of applying for the ILP. The cost of the permit will depend upon the type and extent of improvements. An applicant must pay the fee no matter if the permit is approved or denied.
6. This permit is only for compliance to the Leo-Cedarville Zoning Ordinance and/or Subdivision Control Ordinance. **In addition to this permit you MUST:**
 - a. Also obtain a building permit from the Allen County Building Department located in the Citizens Square Building, Suite 150, 200 East Berry Street, Fort Wayne, (449-7131). A building permit must be obtained BEFORE construction begins.
 - b. Also obtain a permit if your project includes adding, modifying, or improving the driveway or entrance into your property off of the adjacent road. This permit can be obtained from the Allen County Highway Department located in the Citizens Square Building, Suite 280, 200 East Berry Street, Fort Wayne 46802. (449-7369)
 - c. Also obtain a permit if your project includes adding, modifying, or improving a septic system or well on the subject property. This permit may be obtained from the Allen County Health Department located in the Citizens Square Building, Suite 280, 200 East Berry Street, Fort Wayne. (449-7532). If the property requires to be hooked up to a sewer system contact the Leo-Cedarville Sewer District (627-2084)
7. If the project includes building living space or adding on to an existing living space, a Certificate of Occupancy will be issued but only after completing a Certificate of Compliance for a fee of \$45.00.
8. The Leo-Cedarville Flood plan Ordinance will govern all building, filling, earthwork of any kind, placement of utilities, or any other improvement. The Zoning Administrator

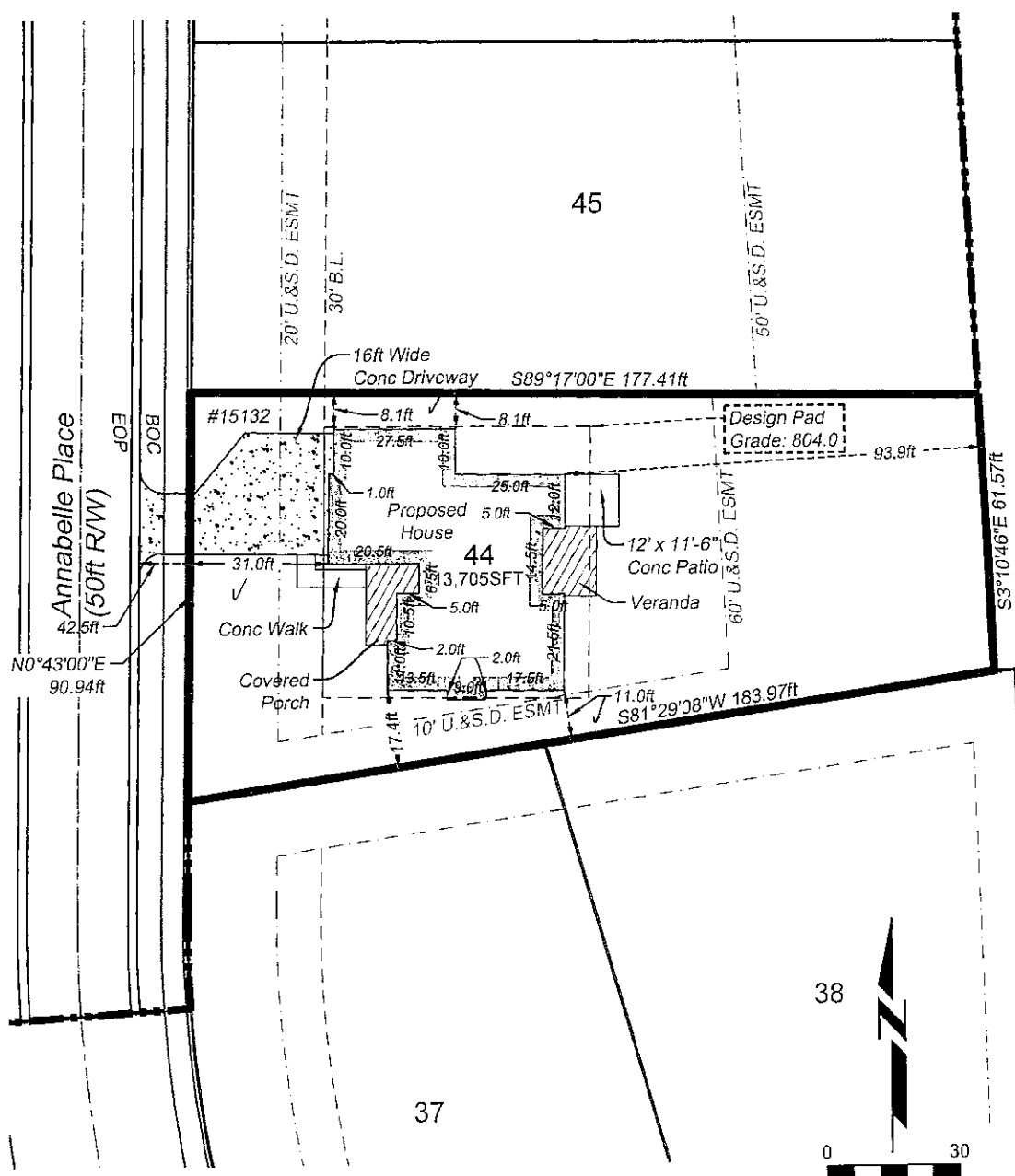
reserves the right to ask any applicant to have a surveyor certify the elevation of the land if there is question of being in the flood fringe (of 100 year floodplain)

9. The ILP is to show where sidewalks, yard lights and driveway will be installed.
10. Upon the completion of the project, complete section 1 only of the Certificate of Compliance and return it to the Town Office with a check for \$45.00 made payable to the Town of Leo-Cedarville. The Certificate of Compliance will be completed by the Plan Commission Administrator within 10 days of submission, who will then mail it to you. At this point you may take it to the Allen County Building Department and they will issue you a Certificate of Occupancy.

Plot Plan

Lot 44 - Lakes of Leo Creek - Villas - 15132 Annabelle Place
 as recorded in Allen County Document # 2018014522 (Plat Cab H Pg. 7)
 the SW Qtr of Sec 16, T32N R13E - Allen County

Site or Plot Plan example. Can be hand drawn.
 * Please provide dimensions from Property lines

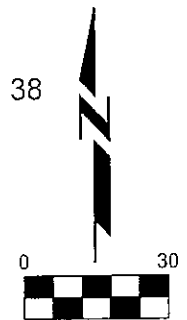


NOTES:

1. All House dimensions shown are measured to house foundation.
2. Contractor shall not proceed with any excavation or construction activity until all permits are obtained.
3. The area of the driveway, as shown, is 926 sq. ft. plus or minus.
4. This drawing depicts the approximate layout of the lot. For actual dimensions, see the recorded final plat.

LEGEND:

- EOP = Edge of Pavement
- BOC = Back of Curb
- B.L. = Building Line
- U. & S.D. Esmt = Utility and Storm Drainage Easement



This drawing is not intended to be represented as a Retracement or Original Boundary Survey, a Route Survey, or a Surveyor Location Report as defined in 865 IAC 1-12.

The structure is approx. 31.0' from the R/W
 The structure is approx. 42.5' from the BOC

Drawing is for building permits purposes only
 Prepared for: Granite Ridge Builders
 Staked On: Xxxx XX, 2021

Scale: As Noted	Job No.: 1312-01PP
Zoning: Residential	SEPTIC APP. #: N/A



**TOWN OF LEO-CEDARVILLE DEPARTMENT OF PLANNING SERVICES
 FEE SCHEDULE FOR PLANNING SERVICES
 Adopted JANUARY 2008**

IMPROVEMENT LOCATIONS PERMITS (ILP)

The following fee schedule shall apply to all permits and process outlined in this ordinance.

1. ILP for residential structure.....	\$175.00
2. ILP for residential addition.....	\$100.00
3. ILP for residential accessory structures.....	\$ 20.00
• ie. Fence, shed, etc. (see zoning manual for permitted uses).	
4. ILP for non-residential (commercial) structure or addition.....	\$250.00
5. Certificate of Compliance for primary structure and additions.....	\$ 45.00

BOARD OF ZONING APPEALS

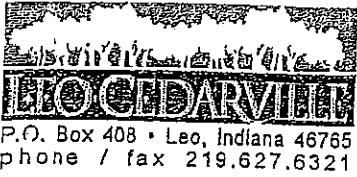
1. Use variance.....	\$255.00
Per additional use variances.....	\$ 50.00
Publication Cost.....	\$ 50.00
2. Variance of Development Standards.....	\$255.00
Per additional development standards variance.....	\$ 50.00
Publication Cost.....	\$ 50.00
3. Special Exceptions.....	\$255.00
Publication Cost.....	\$ 50.00
4. Administrative Appeal.....	\$380.00
Per additional administrative appeal.....	\$ 50.00
Publication Cost.....	\$ 50.00

PLANNING COMMISSION

1. Review of Primary Plat.....	\$700.00
Review of Secondary Plat.....	\$700.00
Review of Primary Development Plan.....	\$700.00
Review of Secondary Development Plan.....	\$700.00
Petition for Rezoning.....	\$700.00
Review of Primary Minor Plat.....	\$400.00

SIGNS

1. All permanent types.....	\$ 75.00
Temporary signs.....	\$ 20.00



P.O. Box 408 • Leo, Indiana 46765
phone / fax 219.627.6321

Certificate of Compliance

FOR OFFICE USE ONLY:
Petition CoC _____
Fees \$ <u>45.00</u>

1. Applicant/Property Owner:

Applicant:
Name: _____
Address: _____

Phone Number: _____
Fax Number: _____

Owner:
Name: _____
Address: _____

Phone Number: _____
Fax Number: _____

2. Property Information:

Location (Lot #): _____
Improvement Location Permit # _____

Completion Date: _____

3. Compliance Inspection

Did the project comply with all building standards? Y N
Did the applicant get all necessary permits? Y N

Did the project comply with all use standards? Y N
Did the project comply with all commitments/agreements? Y N

4. Zoning Administrator Review:

Inspection was completed on: _____

By (print name): _____

Signature: _____

Date: _____